

SAGE CREEK

SITE MAP



LEGEND

- Trail/Walkway
- Playgrounds
- Hydro tower
- Existing
- Proposed

Please note: plan is for conceptual use only and is subject change

BISHOP GRANDIN BOULEVARD EXTENSION



LEGEND:



- APPROACH LOCATION
- #59** CIVIC ADDRESS
- 29 LOT NUMBER
- FIRE HYDRANT
- GATEVALVE
- MANHOLE
- CATCHBASIN
- LIGHT STANDARD
- SEWER CLEANOUT
- HYDRO PEDESTAL
- M.T.S. PEDESTAL
- CABLE PEDESTAL
- COMMUNITY MAIL BOX
- SIDEWALK
- PATHWAY
- DRAINAGE EASEMENT
- BERM
- SOLID FENCE DESIGN
(SEE FENCE DESIGN DETAIL)
- OPEN FENCE DESIGN
(SEE FENCE DESIGN DETAIL)
- SOLID FENCE WITH OPEN STYLE TOP
ON RETAINING WALL
(SEE FENCE DESIGN DETAIL)
- FRONT RETAINING WALL
(SEE FENCE DESIGN DETAIL)
- ENTRANCE PILLAR
(SEE FENCE DESIGN DETAIL)

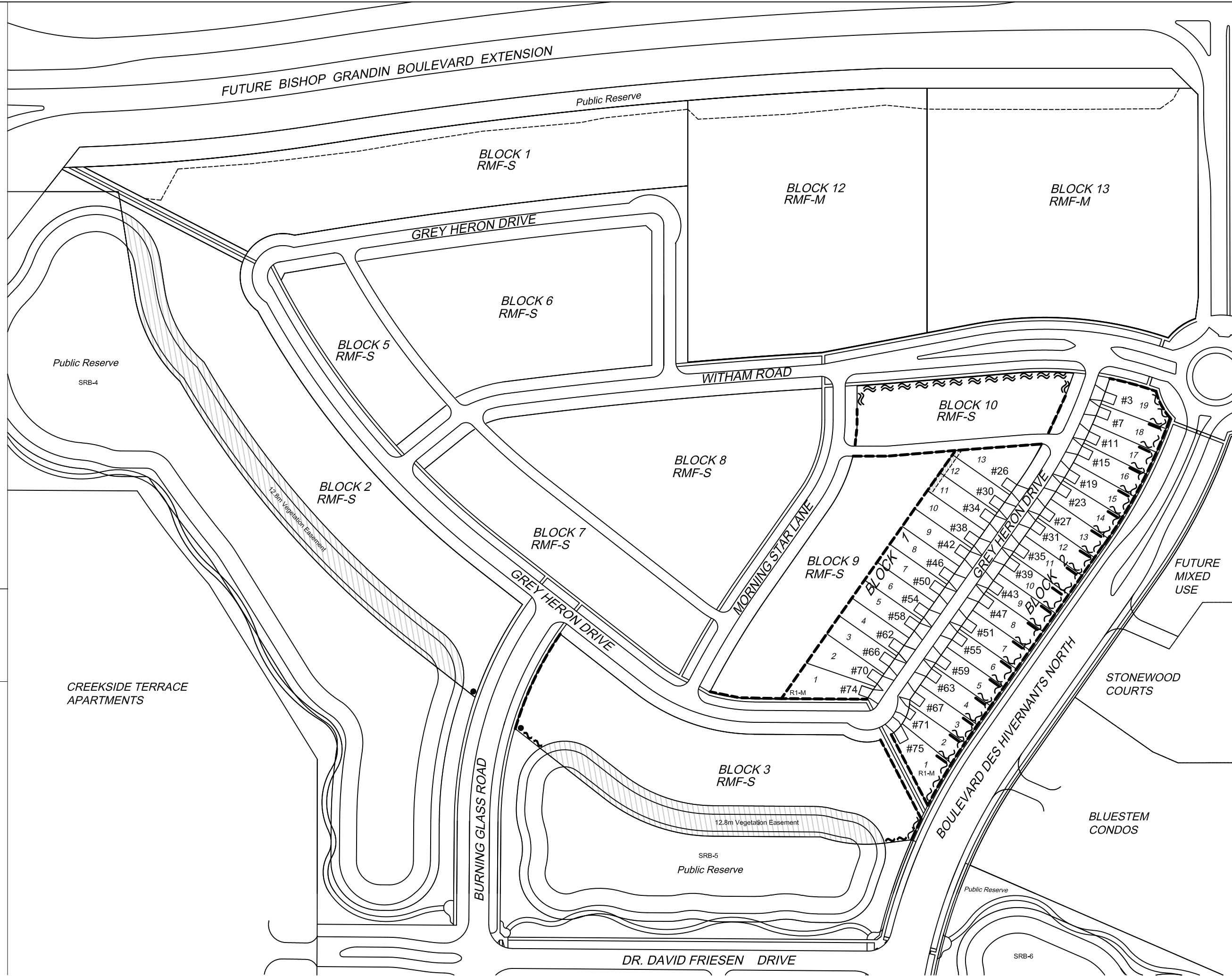
THIS CONCEPT PLAN IS FOR GENERAL INFORMATION ONLY AND IS SUBJECT TO CHANGE WITHOUT NOTICE.

THIS IS A DRAFT VERSION OF THE MARKETING PLAN. SHALLOW UTILITIES AND LIGHT STANDARDS ARE STILL TO BE ADDED. CIVIC ADDRESSES NEED TO BE ADDED/CONFIRMED.

Not to Scale.






















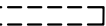
PHASE 8 MARKETING PLAN
August 31, 2018



SAGE CREEK

PHASE 7B3 MARKETING PLAN
September 7th 2017

LEGEND

-  CONCEPTUAL DRIVEWAY LOCATION
- #15 CIVIC ADDRESS
- 20 LOT NUMBER
-  SIGNATURE LOT
-  LIGHT STANDARD
-  MAILBOX
-  GATE VALVE
-  CATCH BASIN
-  MANHOLE
-  FIRE HYDRANT
-  HYDRO PEDESTAL
-  MTS PEDESTAL
-  CABLE PEDESTAL
-  WALKOUT
-  WALKOUT w/ RETAINING WALL
-  PILLAR
SEE DESIGN DETAIL
-  SOLID WOOD FENCE
SEE FENCE DESIGN DETAIL
-  OPEN FENCE DESIGN
SEE FENCE DESIGN DETAIL
-  EASEMENT
-  SIDEWALK
-  PATHWAY
-  BERM

